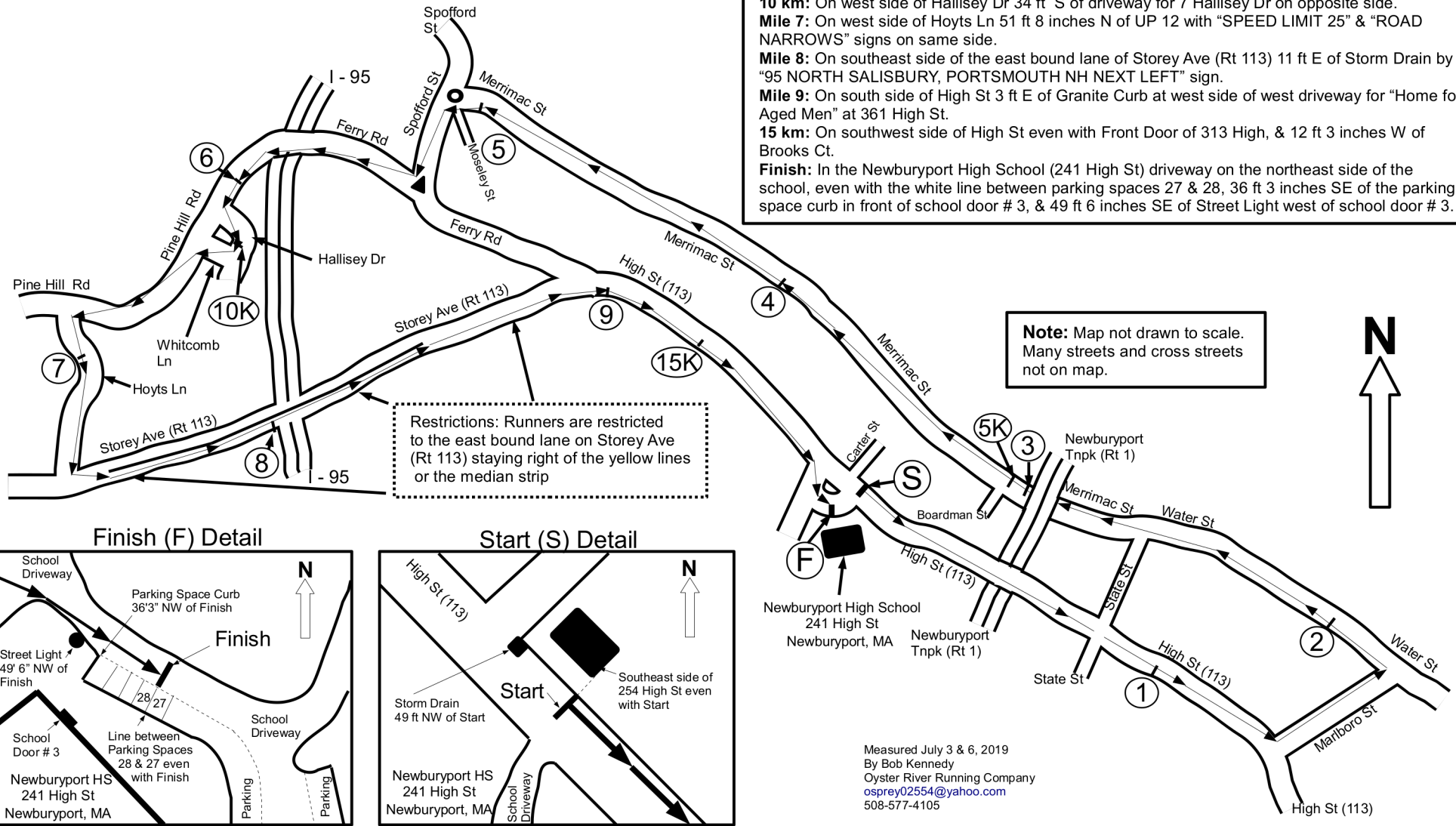




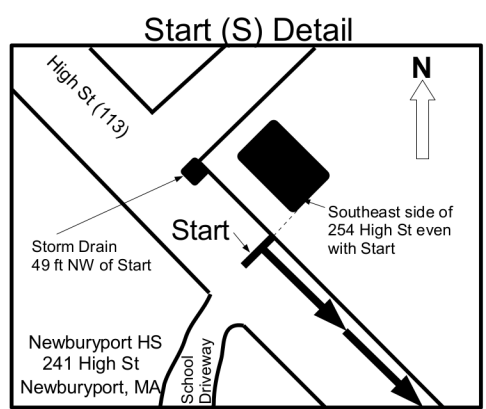
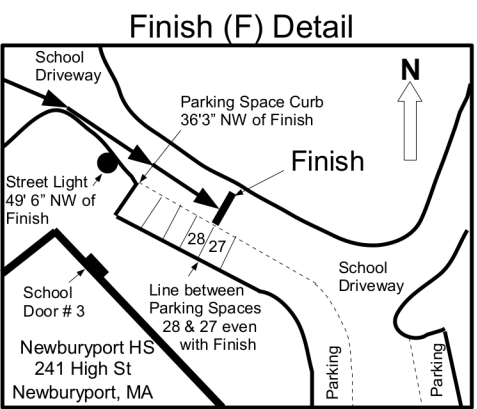
Yankee Homecoming 10 Mile Road Race Newburyport, Massachusetts

USATF Certificate MA19005BK
Effective July 12, 2019 to December 31, 2029

Start, Finish, 5K, 10K, 15K & Miles are marked with white paint & a P-K nail. (UP = Utility Pole).
Start: On the northeast side of High St (Rt 113) even with the southeast side of 254 High St, 49 ft SE of Storm Drain on the corner of Carter St & High
Mile 1: On southwest side of High St even with the southeast side of the driveway for 73 High.
Mile 2: On southwest side of Water St, 3 ft SE of driveway to 198 Water, & 3 ft NW of UP 198 38.
Mile 3: On northeast side of Merrimac St in middle of Exit Ramp from Rt 1 South, & 22 ft 7 inches SE of "Electric Service" manhole cover on west side of Exit Ramp.
5 km: On northeast side Merrimac St even with UP 25 on southeast corner of Pop Crowley Way across from Boardman St.
Mile 4: On southwest side of Merrimac St even with the west side of Phil & Sons Auto Repair (345 Merrimac St) across from driveway for Mersen Co (374 Merrimac St)
Mile 5: On south southwest side of Merrimac St even with the middle of 568 Merrimac on opposite side, & 35 ft 6 inches SE of the end of the granite curb on same side.
Mile 6: On east side of Pine Hill Rd 17 ft 6 inches SSW of Mailbox for 13 Pine Hill Rd, 13 ft SSW of UP 12.
10 km: On west side of Hallisey Dr 34 ft S of driveway for 7 Hallisey Dr on opposite side.
Mile 7: On west side of Hoyts Ln 51 ft 8 inches N of UP 12 with "SPEED LIMIT 25" & "ROAD NARROWS" signs on same side.
Mile 8: On southeast side of the east bound lane of Storey Ave (Rt 113) 11 ft E of Storm Drain by "95 NORTH SALISBURY, PORTSMOUTH NH NEXT LEFT" sign.
Mile 9: On south side of High St 3 ft E of Granite Curb at west side of west driveway for "Home for Aged Men" at 361 High St.
15 km: On southwest side of High St even with Front Door of 313 High, & 12 ft 3 inches W of Brooks Ct.
Finish: In the Newburyport High School (241 High St) driveway on the northeast side of the school, even with the white line between parking spaces 27 & 28, 36 ft 3 inches SE of the parking space curb in front of school door # 3, & 49 ft 6 inches SE of Street Light west of school door # 3.



Restrictions: Runners are restricted to the east bound lane on Storey Ave (Rt 113) staying right of the yellow lines or the median strip



Measured July 3 & 6, 2019
 By Bob Kennedy
 Oyster River Running Company
 osprey02554@yahoo.com
 508-577-4105